











## DIRECTIONS TO KINGWOOD SCHOOL Alabaster, Alabama

Directions	Distance
<b>Total Est. Time:</b> 1 hour, 5 minutes <b>Total Est. Distance:</b> 54.82 miles	
 1:	0.6 miles
Start out going SOUTH on 3RD AVE N toward 23RD ST N.	
 2:	4.6 miles
Turn LEFT onto MCFARLAND BLVD N / US-82 E / AL-6 E.	
 3:	32.8 miles
Merge onto I-20 E / I-59 N via the ramp on the LEFT toward BIRMINGHAM.	
 4:	6.4 miles
Merge onto I-459 N via EXIT 106 toward GADSDEN / ATLANTA.	
 5:	7.6 miles
Merge onto CR-52 via EXIT 6 toward HELENA.	
 6:	0.5 miles
Stay STRAIGHT to go onto CR-17.	
 7:	1.2 miles
Turn LEFT onto CR-58.	
 8:	0.7 miles
Turn RIGHT onto CR-95.	
 9:	<0.1 miles
Turn LEFT onto WHIPPORWILL DR.	
 10:	
End at <b>100 Harvest Way</b> Alabaster, AL 35007-9018, US	
<b>Total Est. Time:</b> 1 hour, 5 minutes <b>Total Est. Distance:</b> 54.82 miles	